
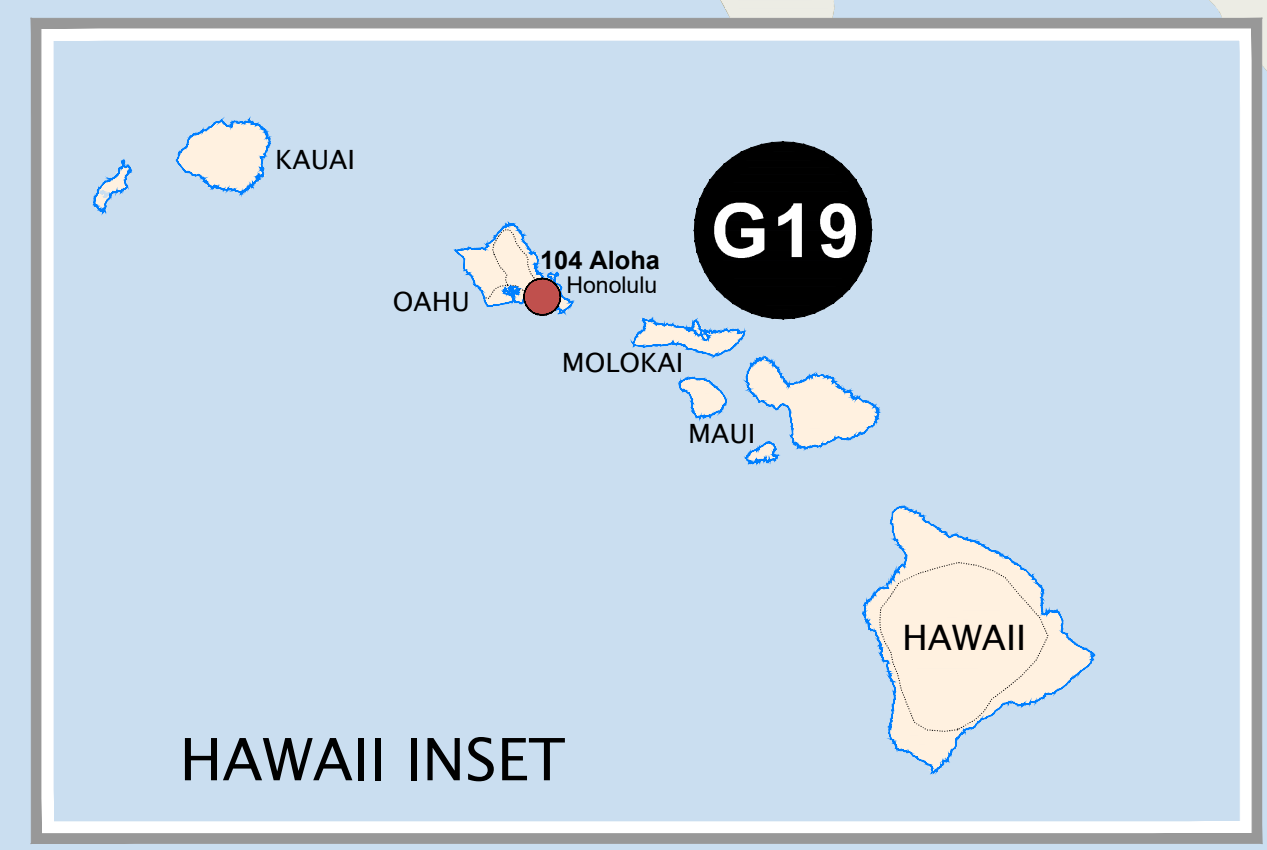
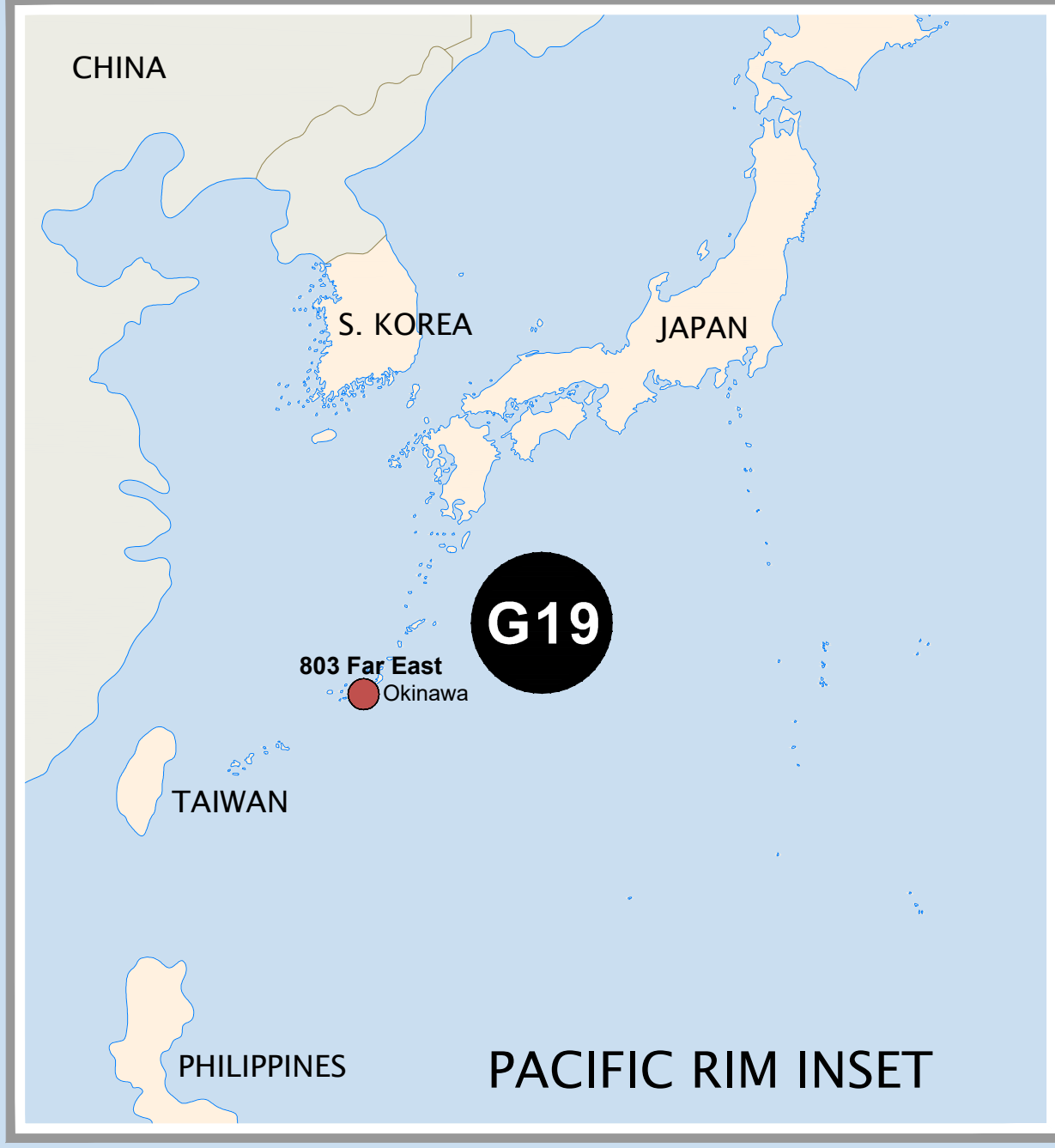
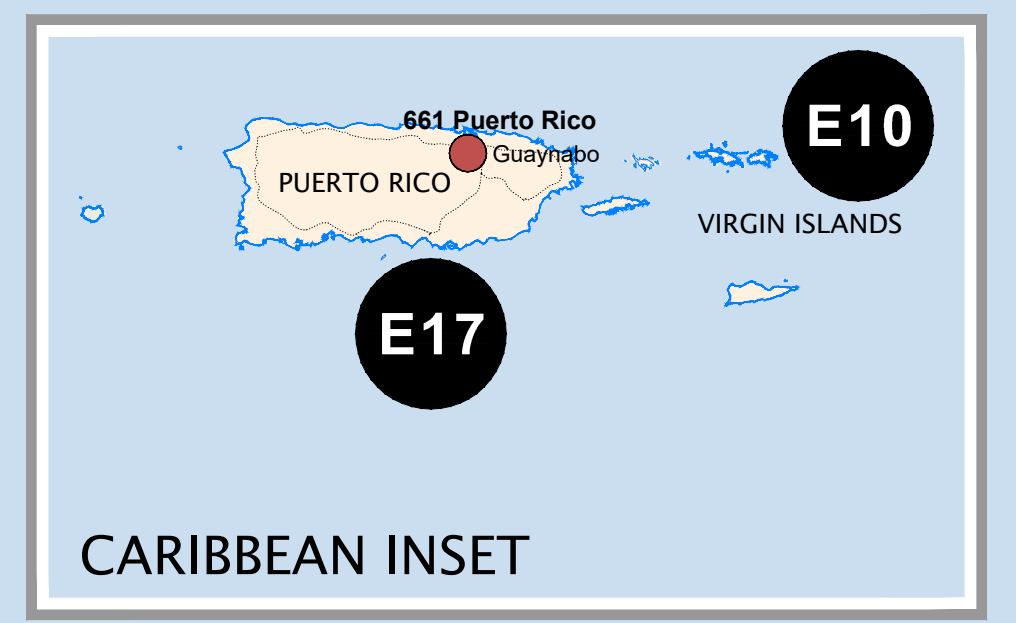
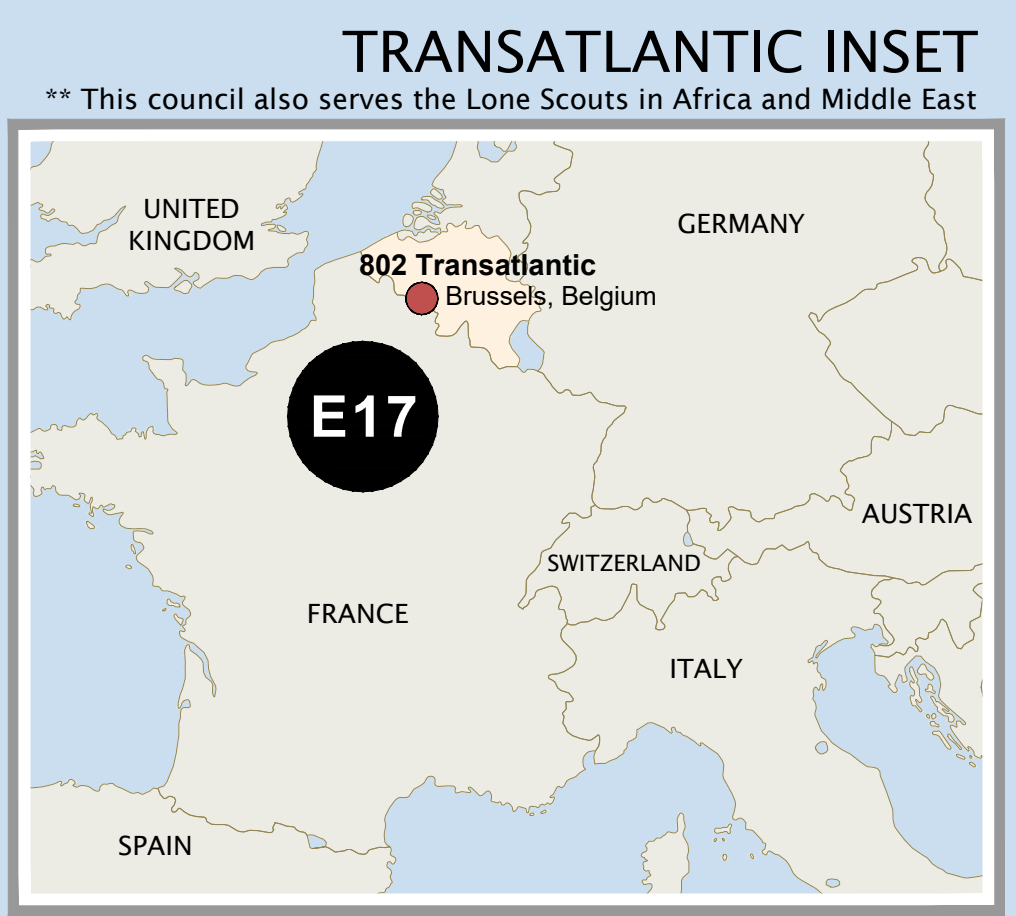


CANADA



Atlantic Ocean



**Council #, Council Name**  
 ● City  
 ★ BSA HIGH ADVENTURE BASE  
 — SECTION BOUNDARY  
 — COUNCIL BOUNDARY  
 — STATE LINE  
 ..... ROADWAY LINE

This map is proprietary and may not be reproduced or distributed electronically without express permission of the Boy Scouts of America Regional Headquarters.